






































EVENT : TEAM TIME TRIAL (MEN)
DATE : 22 AUGUST 2017 (TUESDAY)
START / FINISH LOCATION : DATARAN NILAI, PERSIARAN PUSAT BANDAR BANDAR BARU NILAI, NEGERI SEMBILAN
TOTAL DISTANCE : 51.0 KM
START TIME : 10.00 AM


























DISTANCE (km)		INSTRUCTION	DESCRIPTION
FROM START	TO FINISH		
0.0	51.0	N 02°49.200 E 101°47.409	Race Start at Dataran Nilai, Persiaran Pusat Bandar, Bandar Baru Nilai
0.4	50.6	Straight On	Majlis Perbandaran Nilai on the Right
0.6	50.4	2 nd Exit	Round About - To Persiaran Negeri
1.7	49.3	Straight On	Petronas Bandar Baru Nilai on the Right
2.1	48.9	Straight On	Traffic Light Junction - Persiaran Ilmu on the Right
3.3	47.7	Straight On	Traffic Light Junction - Persiaran Golf on the Right
3.8	47.2	Straight On	"JUMPA LAGI" Arch
4.2	46.8	2 nd Exit	Round About - Persiaran Perdana on the Right / Persiaran Korporat on the Left
5.0	46.0	Keep Right	Fork Junction
6.1	44.9	Straight On	Ibu Pejabat Polis Daerah Sepang on the Left
6.7	44.3	Straight On	Traffic Light Junction
7.3	43.7	Straight On	WRP Asia Pacific Sdn Bhd on the Right
7.8	43.2	Straight On	Petron on the Left
8.1	42.9	Straight On	Traffic Light Junction
8.5	42.5	Straight On	Institut Kemahiran Tinggi Belia Negara Sepang on the Right
9.4	41.6	Keep Right	Fork Junction
11.0	40.0	Straight On	Green House @ KLIA on the Left
11.1	39.9	Straight On	Traffic Light Junction
13.7	37.3	Straight On	Balai Bomba dan Penyelamat KLIA on the Left
13.8	37.2	Bear Left	Traffic Light Junction - To Jalan KLIA 1
14.6	36.4	1 st Exit	Roundabout - To Jalan Pekeliling
15.8	35.2	Straight On	Junction
20.7	30.3	Straight On	Traffic Light Junction - Sepang International Circuit on the Left



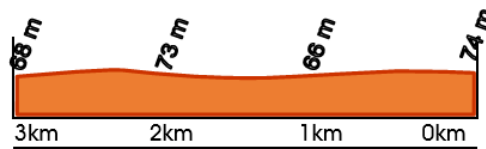
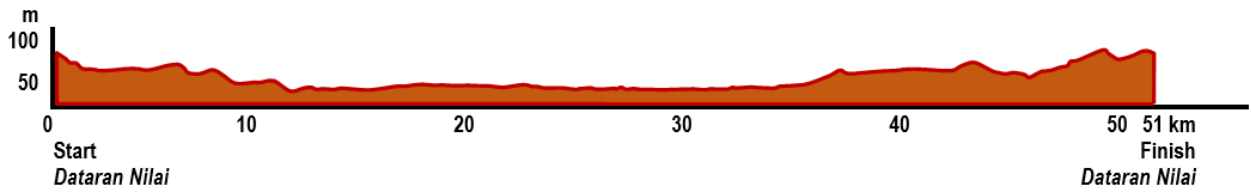
DISTANCE (km)		INSTRUCTION	DESCRIPTION
FROM START	TO FINISH		
21.6	29.4	  U-Turn	Traffic Light Junction - Jalan Pekeliling 2 on the Left
22.0	29.0	 Straight On	Petronas on the Left
22.3	28.7	 Straight On	Junction
22.6	28.4	  Straight On	Traffic Light Junction - Sepang International Circuit on the Right
28.6	22.4	 3 rd Exit	Roundabout - To Jalan KLIA 1
29.6	21.4	  Turn Right	Traffic Light Junction
29.8	21.2	 Straight On	Balai Bomba dan Penyelamat KLIA on the Right
32.3	18.7	  Straight On	Traffic Light Junction
34.9	16.1	 Straight On	Institut Kemahiran Tinggi Belia Negara Sepang on the Left
36.4	14.6	 Straight On	WRP Asia Pacific Sdn Bhd on the Left
36.7	14.3	  Straight On	Traffic Light Junction
37.4	13.6	 Straight On	Ibu Pejabat Polis Daerah Sepang on the Right
38.4	12.6	 Straight On	Petron Bandar Baru Salak Tinggi on the Left
39.1	11.9	 2 nd Exit	Round About - To Persiaran Negeri
39.4	11.6	 Straight On	"SELAMAT DATANG KE NEGERI SEMBILAN" Arch
40.1	10.9	  Straight On	Traffic Light Junction - Persiaran Golf on the Left
41.3	9.7	  Straight On	Traffic Light Junction - Persiaran Ilmu on the Left
41.7	9.3	 Straight On	Petronas Bandar Baru Nilai on the Left
42.0	9.0	 Straight On	Junction
42.6	8.4	 3 rd Exit	Roundabout - To Persiaran Utama
43.1	7.9	 Straight On	TESCO Nilai on the Left
43.4	7.6	  Straight On	Traffic Light Junction - Jalan BBN 1/3 on the Left
43.5	7.5	 Straight On	The Aston Hotel on the Left
44.1	6.9	 2 nd Exit	Roundabout
44.2	6.8	 Straight On	MMA Santai Corner on the Left
44.6	6.4	 Straight On	Junction - Jalan Indah 3 on the Left
44.9	6.1	 Straight On	Shell on the Left
45.1	5.9	  Bear Left	Traffic Light Junction - To Jalan Pajam / Nilai / Salak



DISTANCE (km)		INSTRUCTION	DESCRIPTION
FROM START	TO FINISH		
45.9	5.1	 Straight On	Junction - Petronas Taman Semarak Nilai on the Left
46.1	4.9	 Straight On	Junction - Jalan Ts Utama on the Left
46.5	4.5	  Straight On	Traffic Light Junction - Jalan Ts Utama 3 on the Left
46.9	4.1	  Straight On	Traffic Light Junction - CIMB Bank Taman Semarak Nilai on the Left
47.0	4.0	 Bear Left	Fork Junction - To Jalan Emas
47.3	3.7	 Straight On	Junction - Jalan Ts 2/1h on the Left
47.4	3.6	  Bear Left	Traffic Light Junction - To Jalan Perak
47.7	3.3	 Straight On	Junction - Jalan TS 2/8 on the Right
47.9	3.1	 Straight On	Junction - Jalan Emas 1 on the Right
48.5	2.5	  Turn Left	Junction - To Persiaran Pusat Bandar
49.1	1.9	 Straight On	Junction
49.4	1.6	  Straight On	Traffic Light Junction - MMT Malaysia Sdn Bhd on the Left / Right to Highway
50.3	0.7	 Straight On	Shell / MC Donald on the Left
50.5	0.5	  Straight On	Traffic Light Junction - Jalan BBN1/5 on the Left
50.8	0.2	  Straight On	Traffic Light Junction - KFC on the Right / Seri Pajam Development on the Left
51.0	0.0	 N 02°49.200 E 101°47.409	Race Finish at Dataran Nilai, Persiaran Pusat Bandar, Bandar Baru Nilai



PROFILE & LAST 3KM PROFILE



ROUTE MAP

